

Appendix A

Street Cross Sections



A.1 > STREET CROSS SECTIONS

LIST OF KEY STREETS BY ROAD CLASSIFICATION

Arterials (row varies)

refer to figures A, B and C

Highway 7 **

Jane Street **

Special Collectors (33m row)

refer to figure D

Millway Avenue **

Minor Arterials or Major Collectors with median (33m row)

refer to figure E

Applewood Road (future extension)

Portage Parkway

Creditstone Road

Major Collectors (28m row)

refer to figure F

Edgeley Road

Interchange Way

[Portage Parkway](#)

Minor Collectors with bike lanes (26m row)

refer to figure G

Applemill Road

Minor Collectors (23m row)

refer to figure H

Peelar Road

Doughton Road

Maplecrete Road

Barnes Road

and others

Local Street A (22m row)

refer to figure I

Local Street B (20m row)

refer to figure J

Mews Streets (20m row)

refer to figures K and L

** streets with unique cross sections (refer to key streetscapes)



FIGURE A > SECTION OF AVENUE 7 LOOKING WEST (TYPICAL CONDITION)



FIGURE B > SECTION OF AVENUE 7 LOOKING WEST (AT VIVA RAPIDWAY STATION)

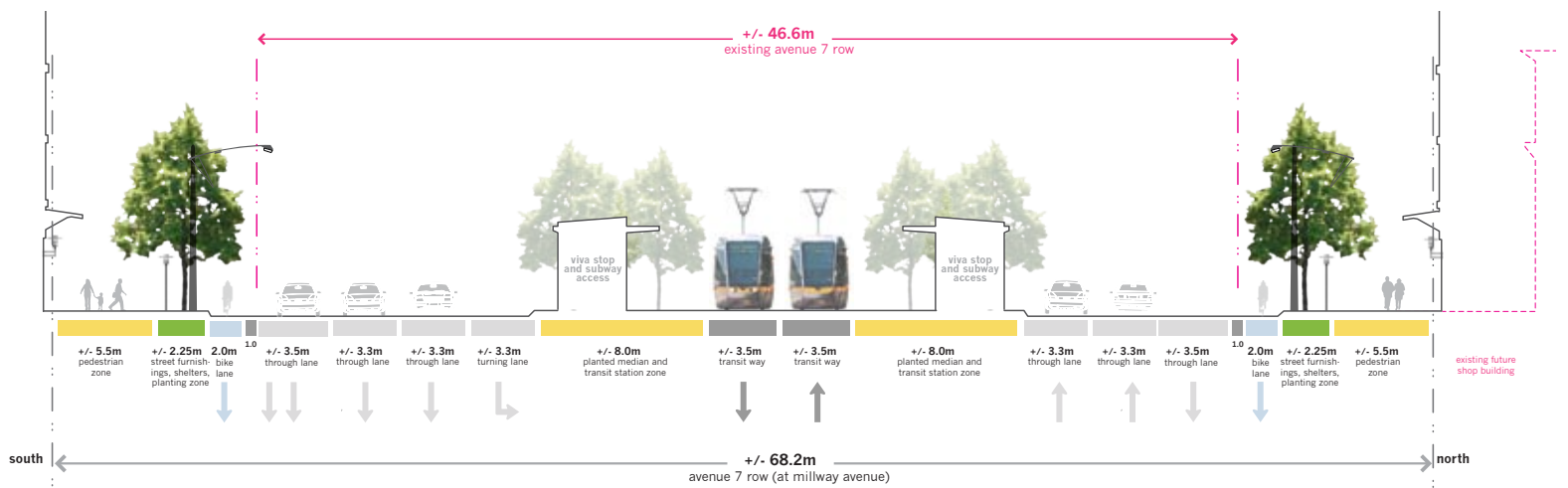


FIGURE C > SECTION OF JANE STREET AT BLACK CREEK LOOKING NORTH

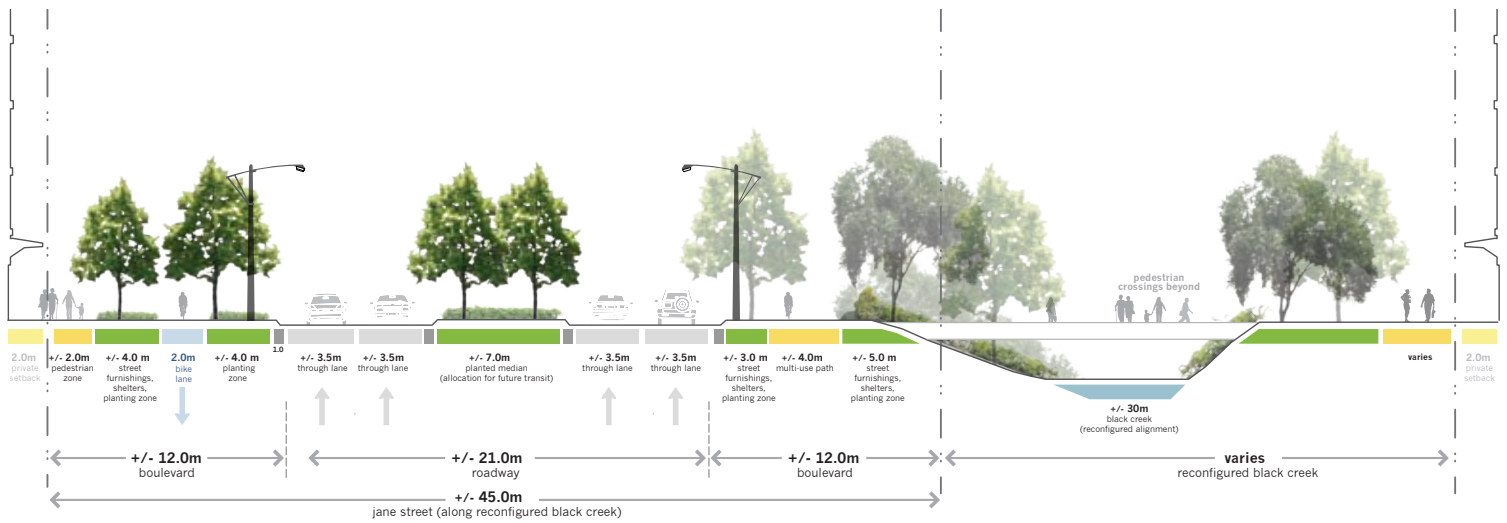


FIGURE D > SECTION OF MILLWAY AVENUE AT SUBWAY STATION LOOKING NORTH

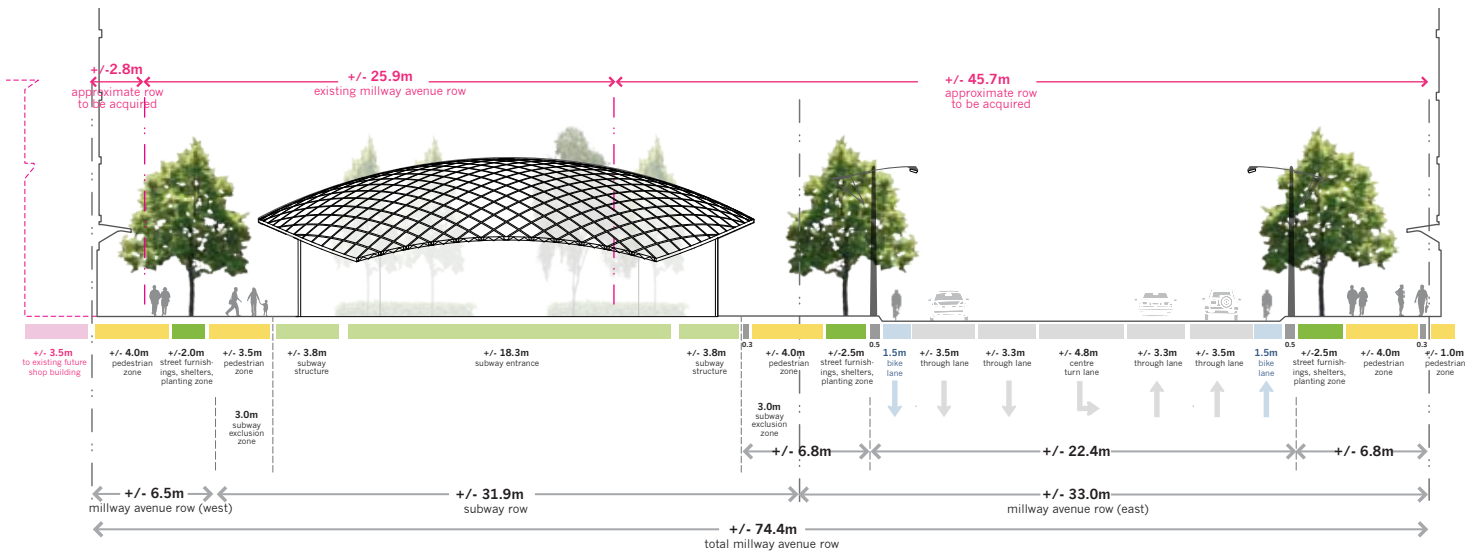


FIGURE E > MINOR ARTERIAL OR MAJOR COLLECTOR WITH MEDIAN (33 METRE RIGHT-OF-WAY)

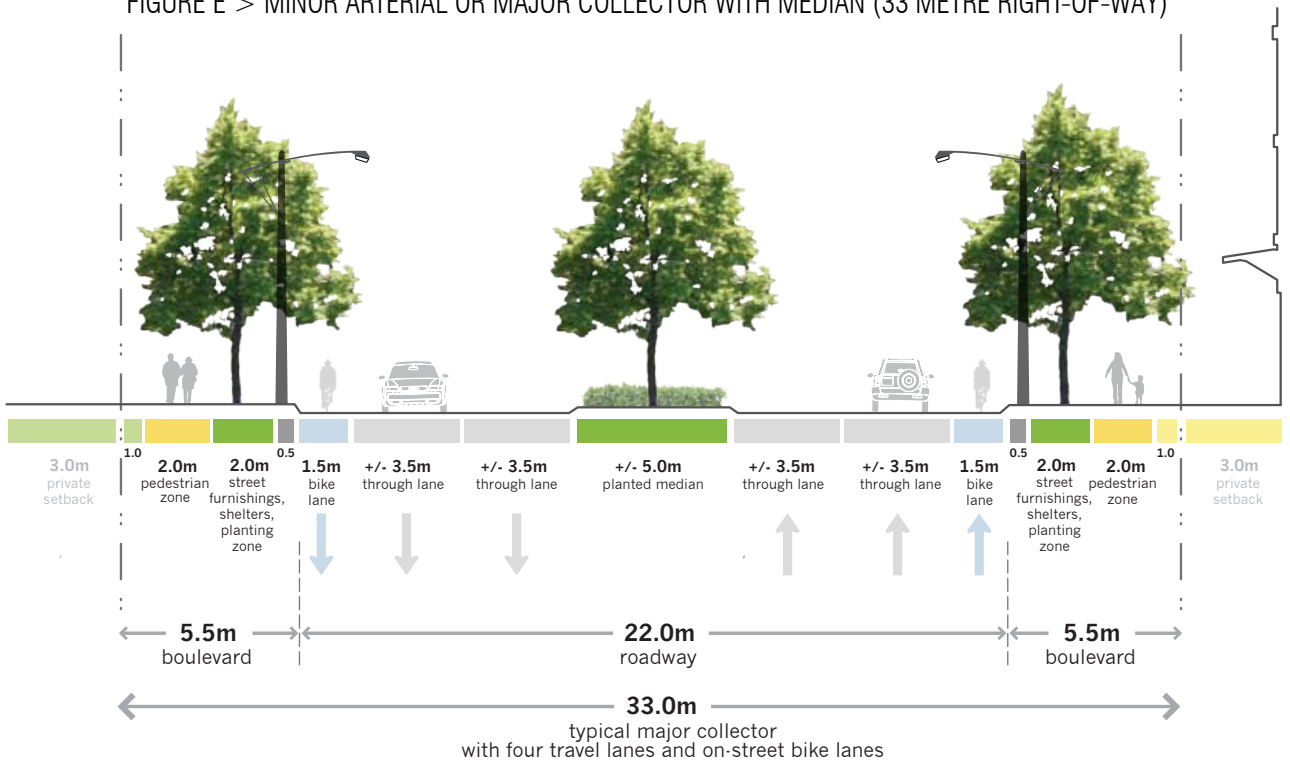
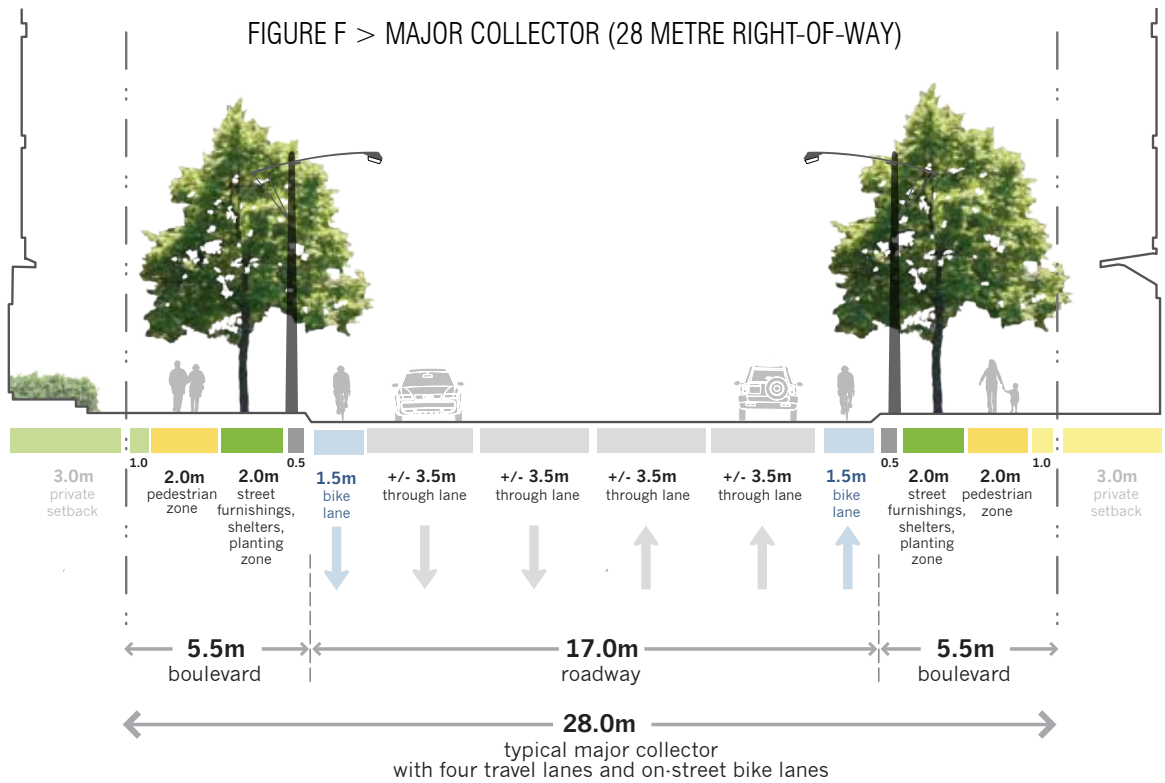


FIGURE F > MAJOR COLLECTOR (28 METRE RIGHT-OF-WAY)



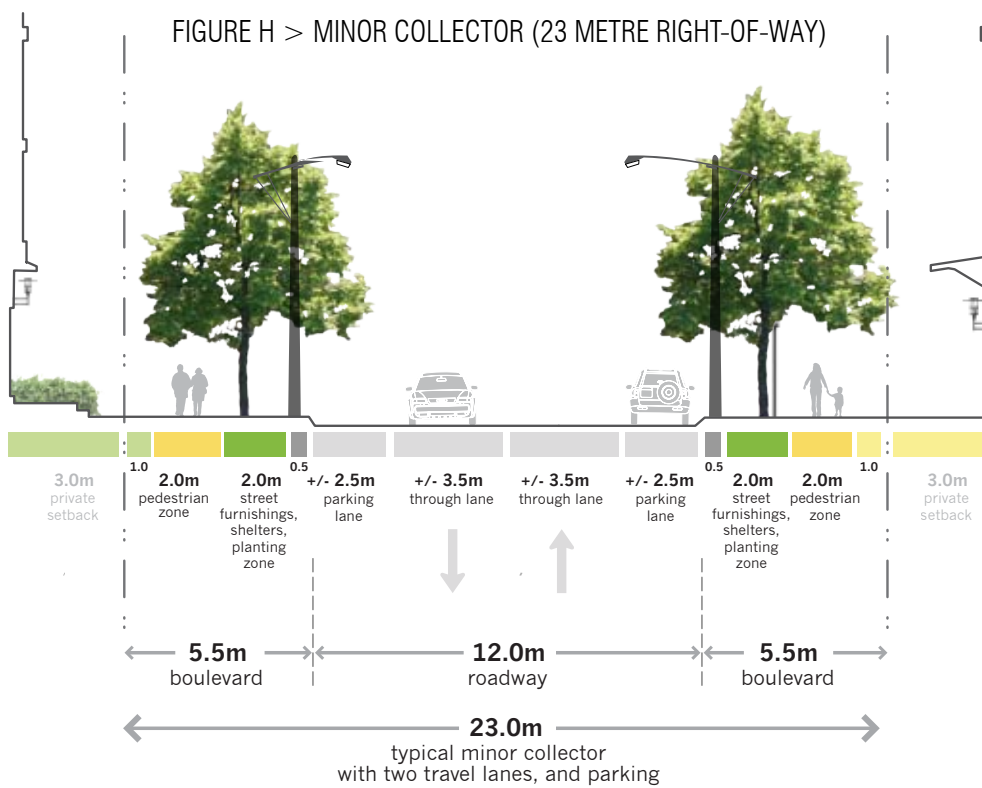
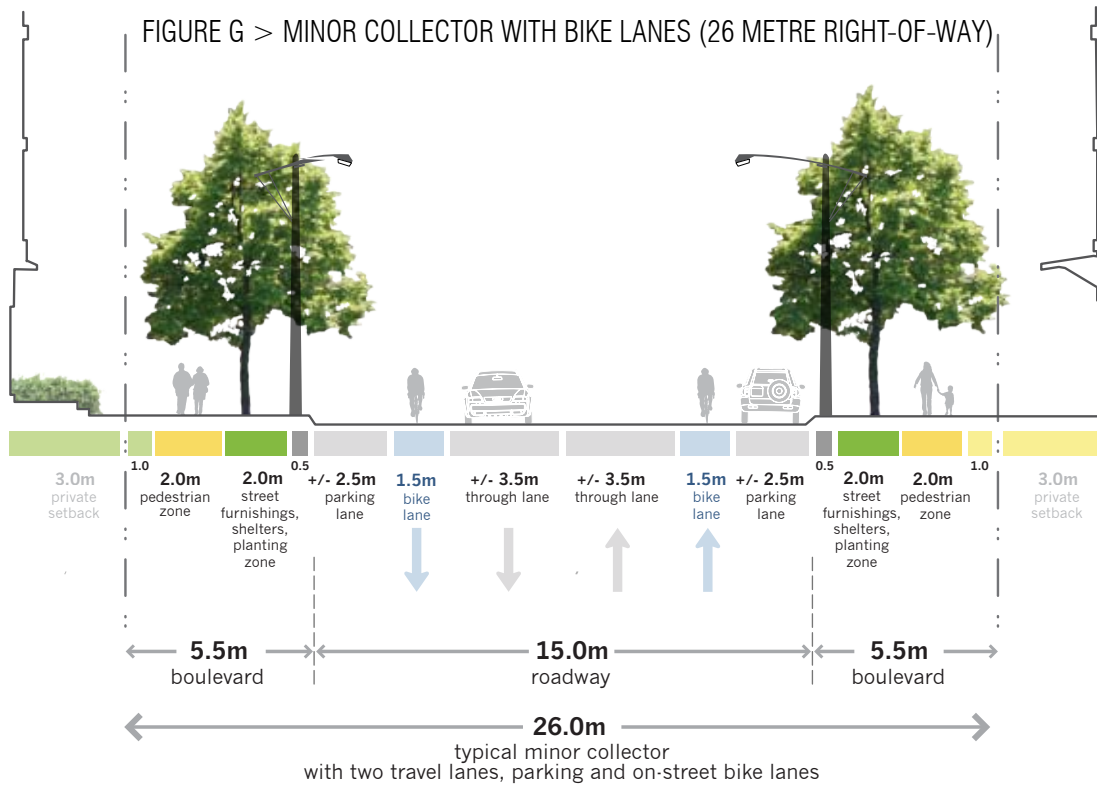


FIGURE I > LOCAL STREET A (22 METRE RIGHT-OF-WAY)

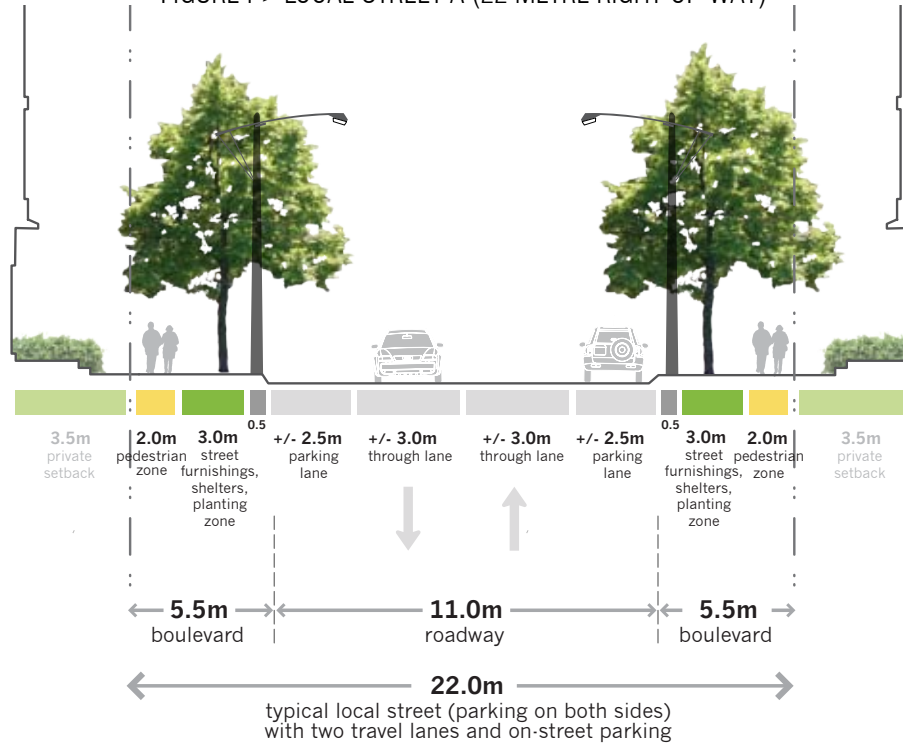


FIGURE J > LOCAL STREET B (20 METRE RIGHT-OF-WAY)

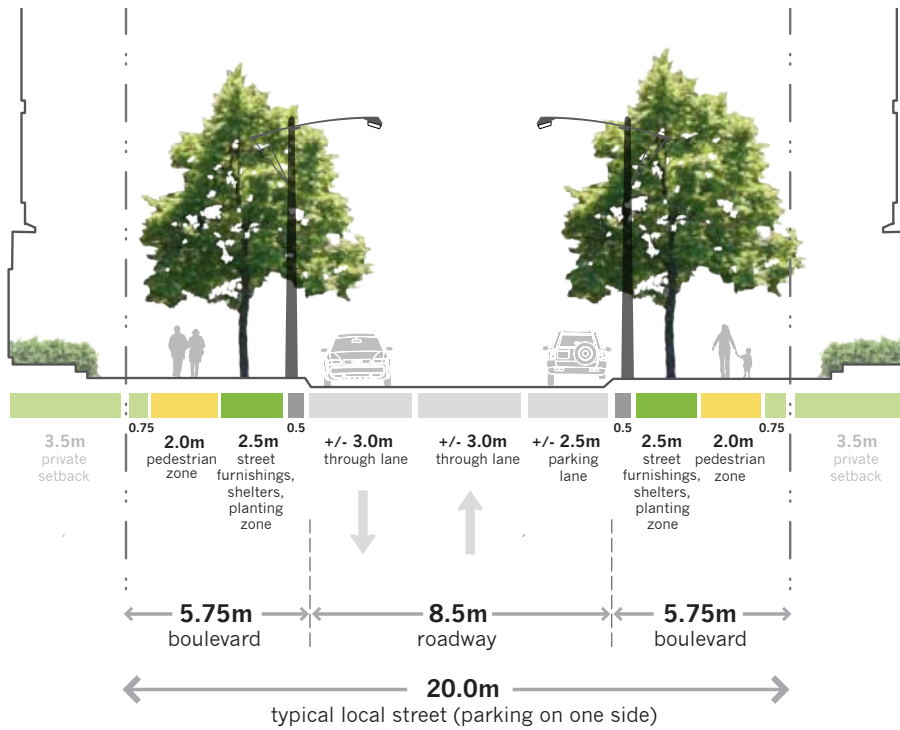


FIGURE K > MEWS STREET A (WITHOUT LANEWAY)

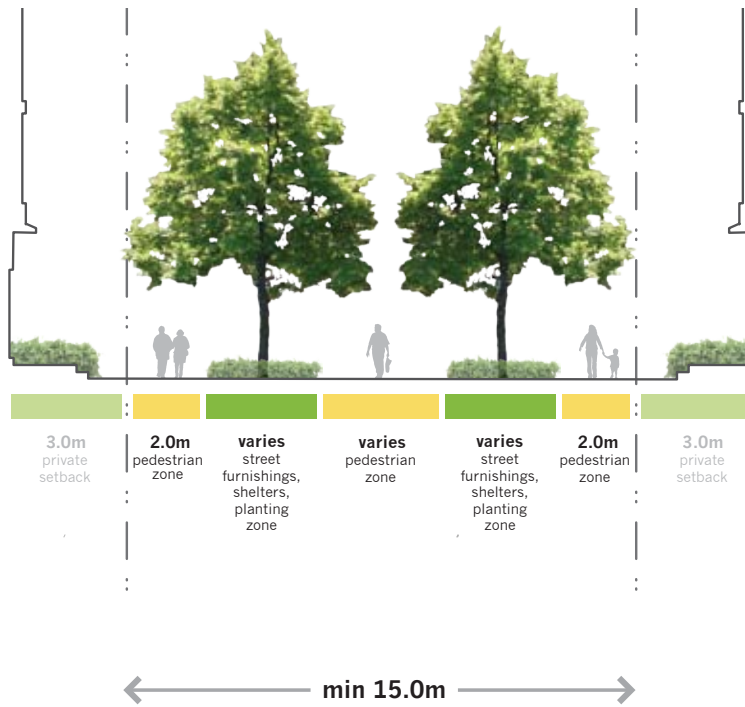


FIGURE L > MEWS STREET B (WITH LANEWAY)

