

## The Vision





Vision

Demonstration of the Vision

# demonstration plan





# Urban Design Guidelines Open Space







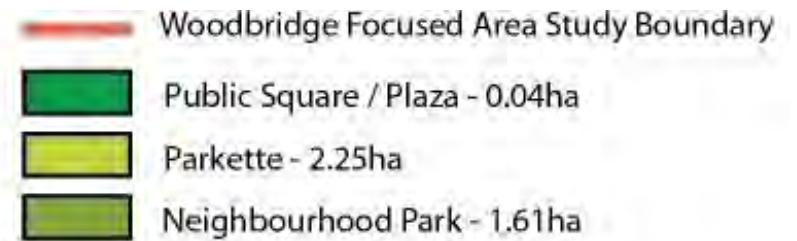
- Total Public Open Space (active park use) **13.59ha**

- Total Public Open Space (passive park use) **15.61ha**





- Total New Public Open Space **3.9ha**

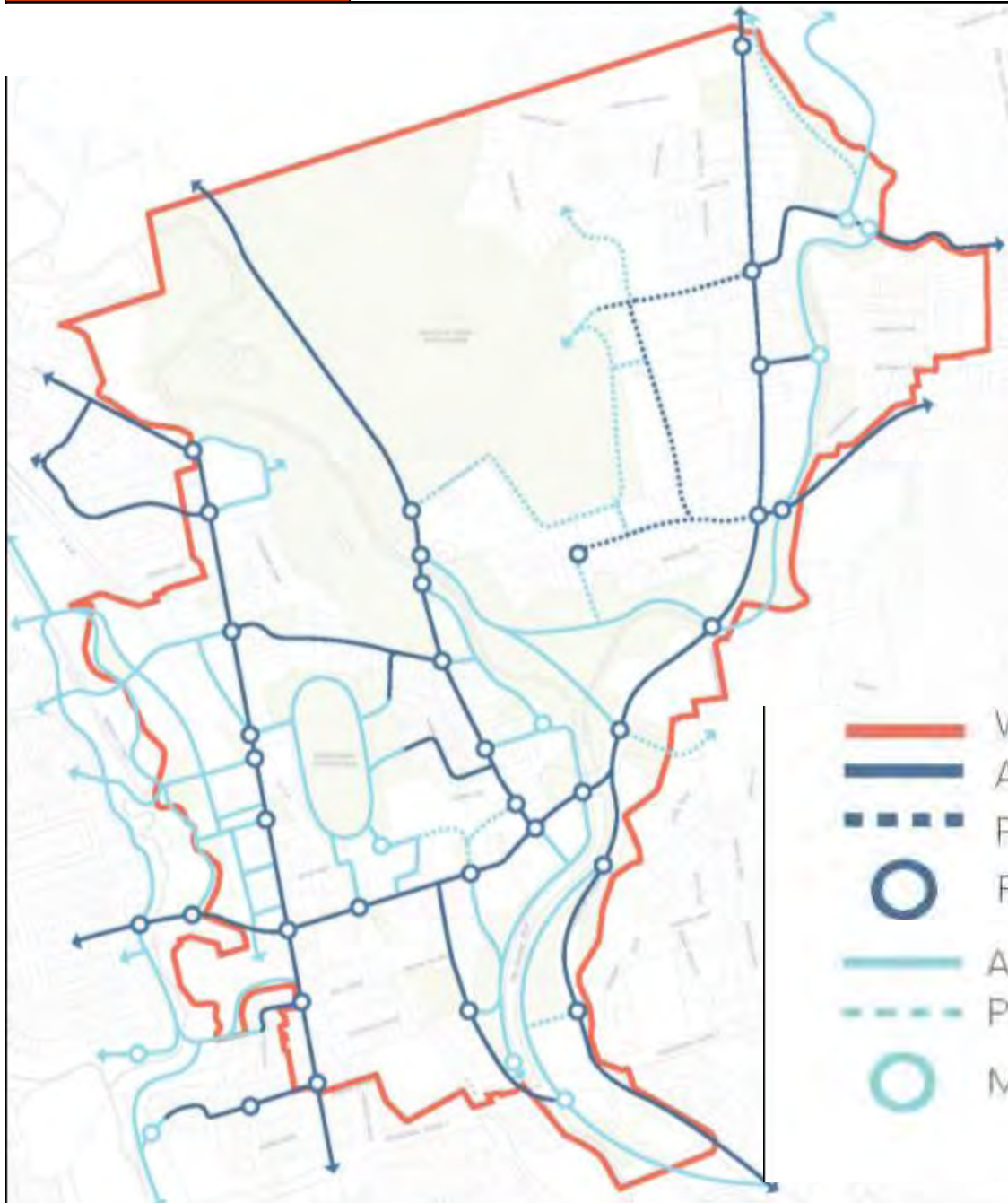






- Total Public Open Space (active park use) **13.59ha**

- Total Public Open Space (passive park use) **15.61ha**



**Trails network established in:**

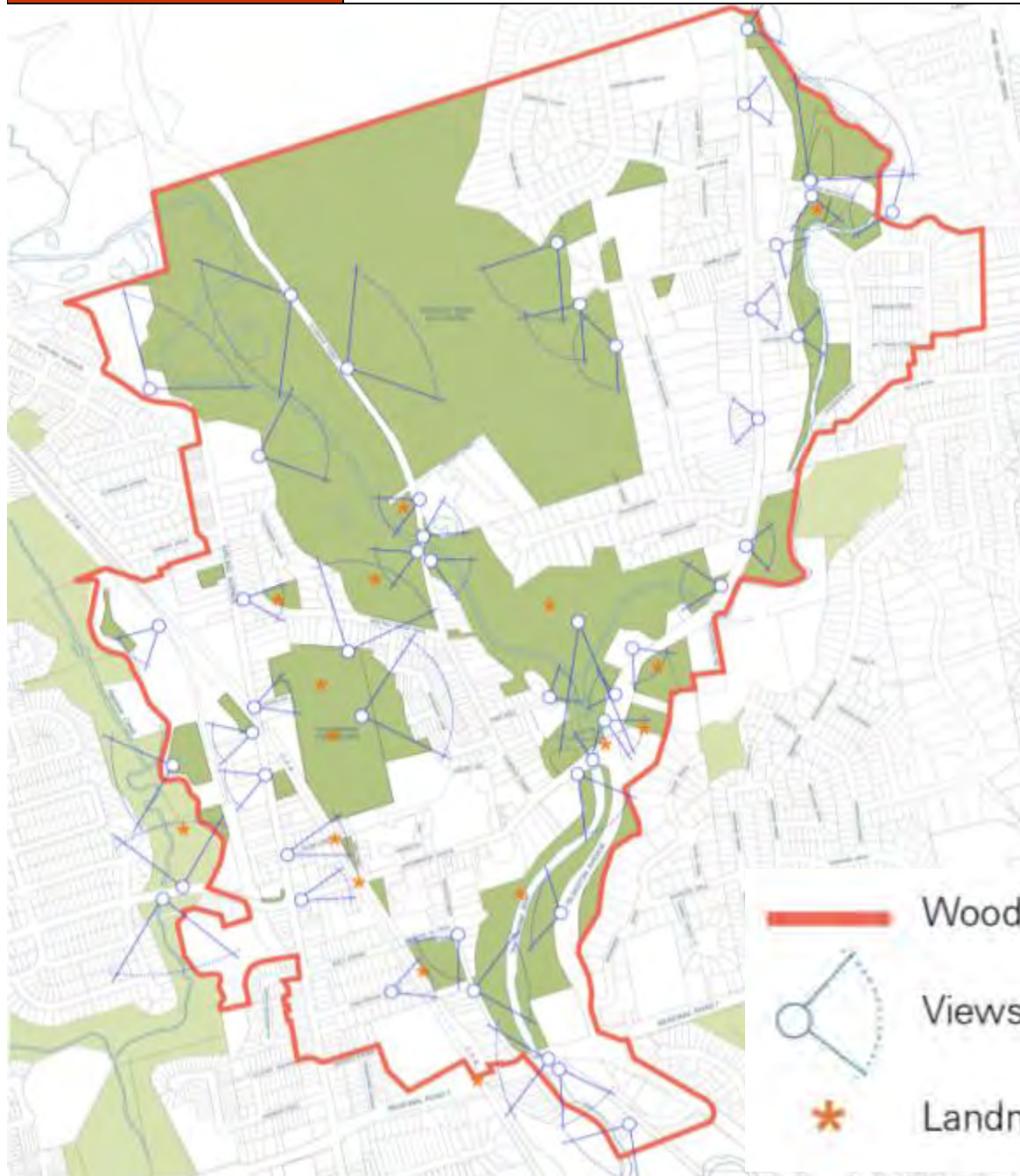
- OPA #695
- OPA #597
- WHCD
- Woodbridge Core Urban Design Guidelines
- City of Vaughan Pedestrian and Bicycle Trails Master Plan

**+ New trails identified in this study**



- **complete the trails network**
  - to create a connected system of parks and open spaces
  - should build on the trail systems identified in the City of Vaughan's Pedestrian and Bicycle Master Plan, OPA # 695, the WHCD Plan, and OPA #597
- **the integration of woodlots, open spaces, and parks into an overall network of trails** through partnerships, tax incentives, and the mandatory service level requirement.





- Woodbridge Focused Area Study Boundary
- Views
- Landmarks

**Views**

- a defining characteristic
- an opportunity to establish a quality urban experience
- must be protected and enhanced

**Views to open space and built form landmarks**

- should be maintained and enhanced

**New views to the valley corridors**

- should be established wherever possible