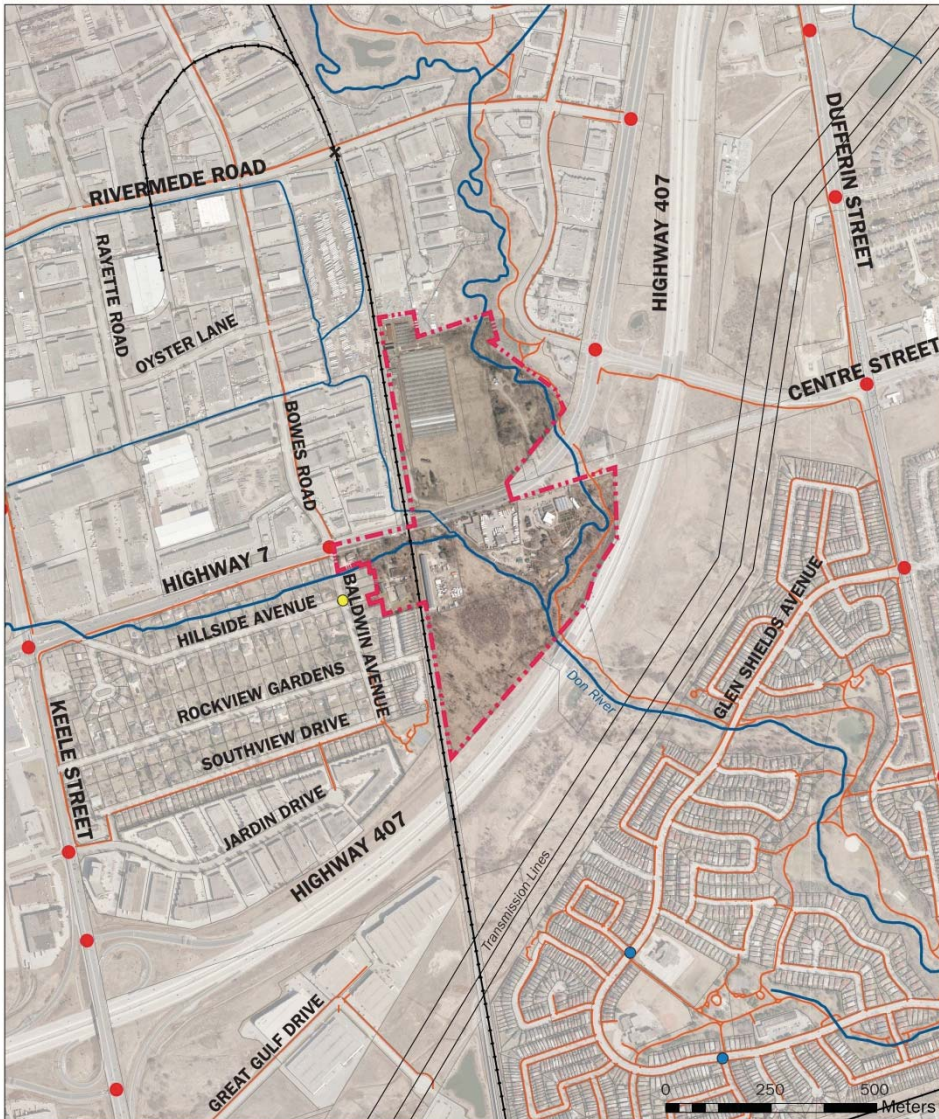






BACKGROUND Transportation

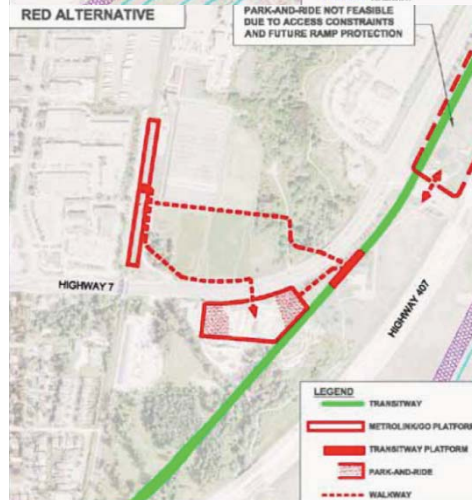
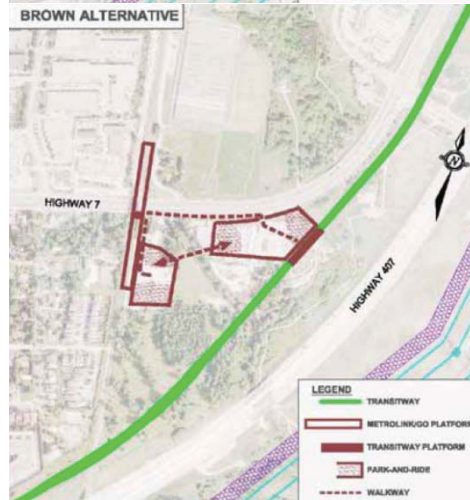
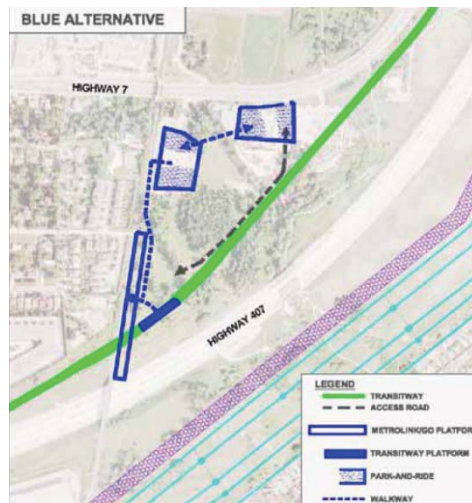
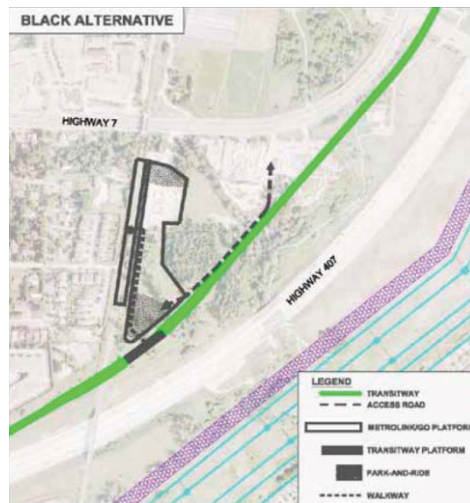
3

Background Review - Transportation

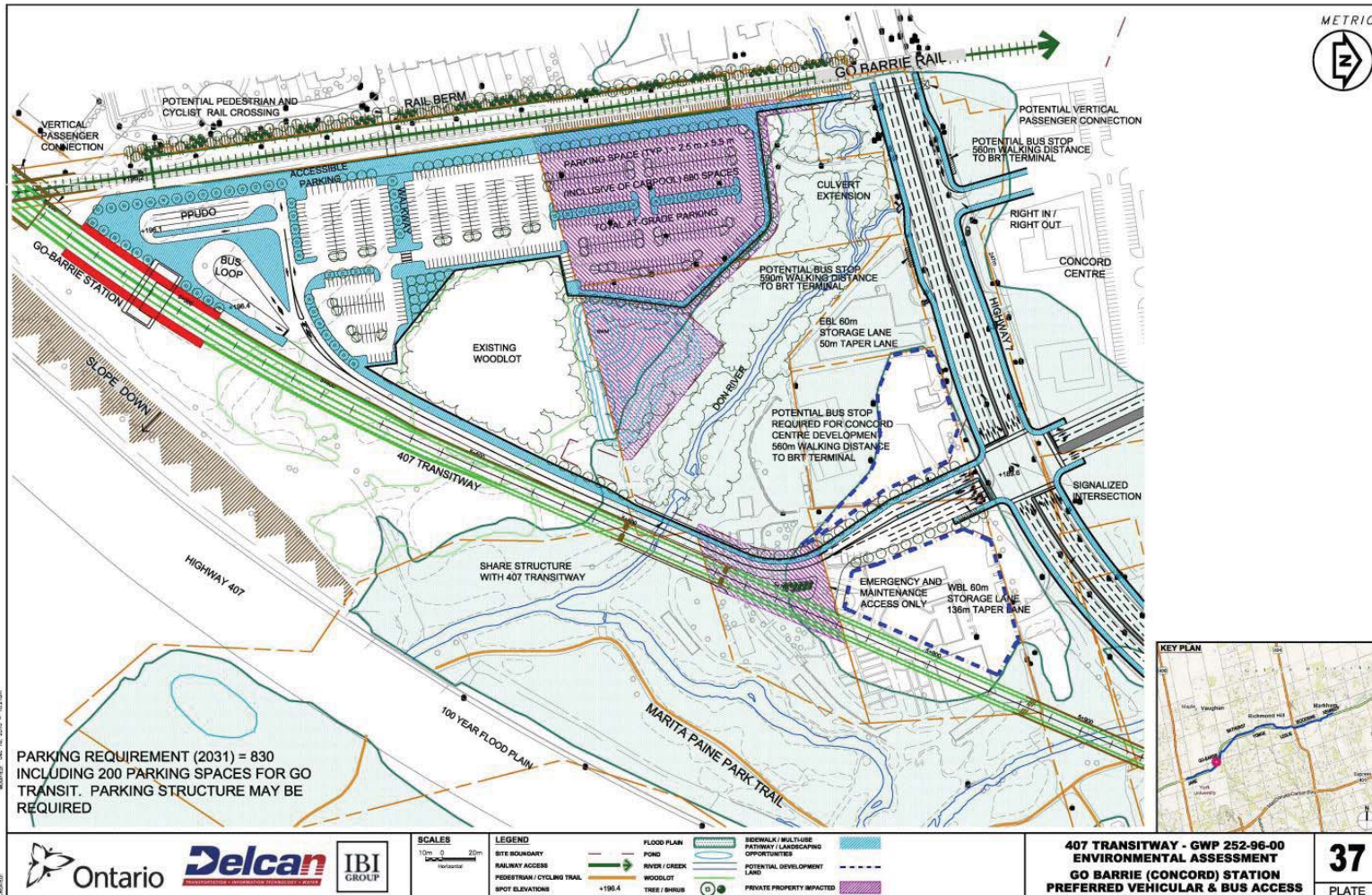


- The team has started to review the transportation and transit related data, and the approved and proposed transit.
- When concepts are developed the analysis will include:
 - Examine overall street and pedestrian network
 - Assess traffic along Highway 7
 - Review status and timing for transit infrastructure

- | | | | | | |
|---|---------------|---|----------------------|---|----------|
|  | Site Boundary |  | Traffic Signal |  | Sidewalk |
|  | Railway |  | Intersection Control | | |
|  | Watercourse |  | School Crossing | | |



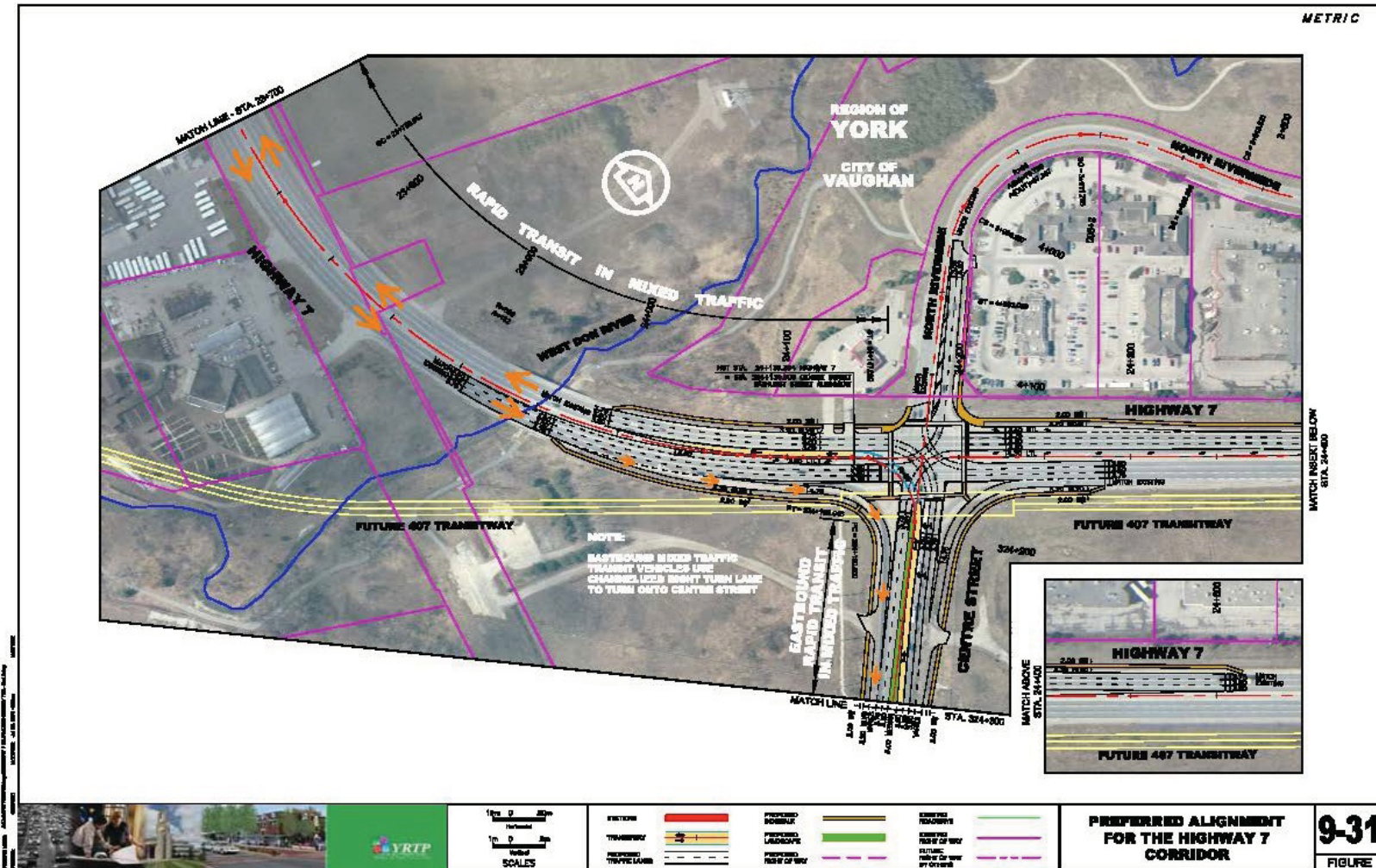
MTO Highway 407 Transitway Station EA Alternatives (with links to a future GO Rail Station)



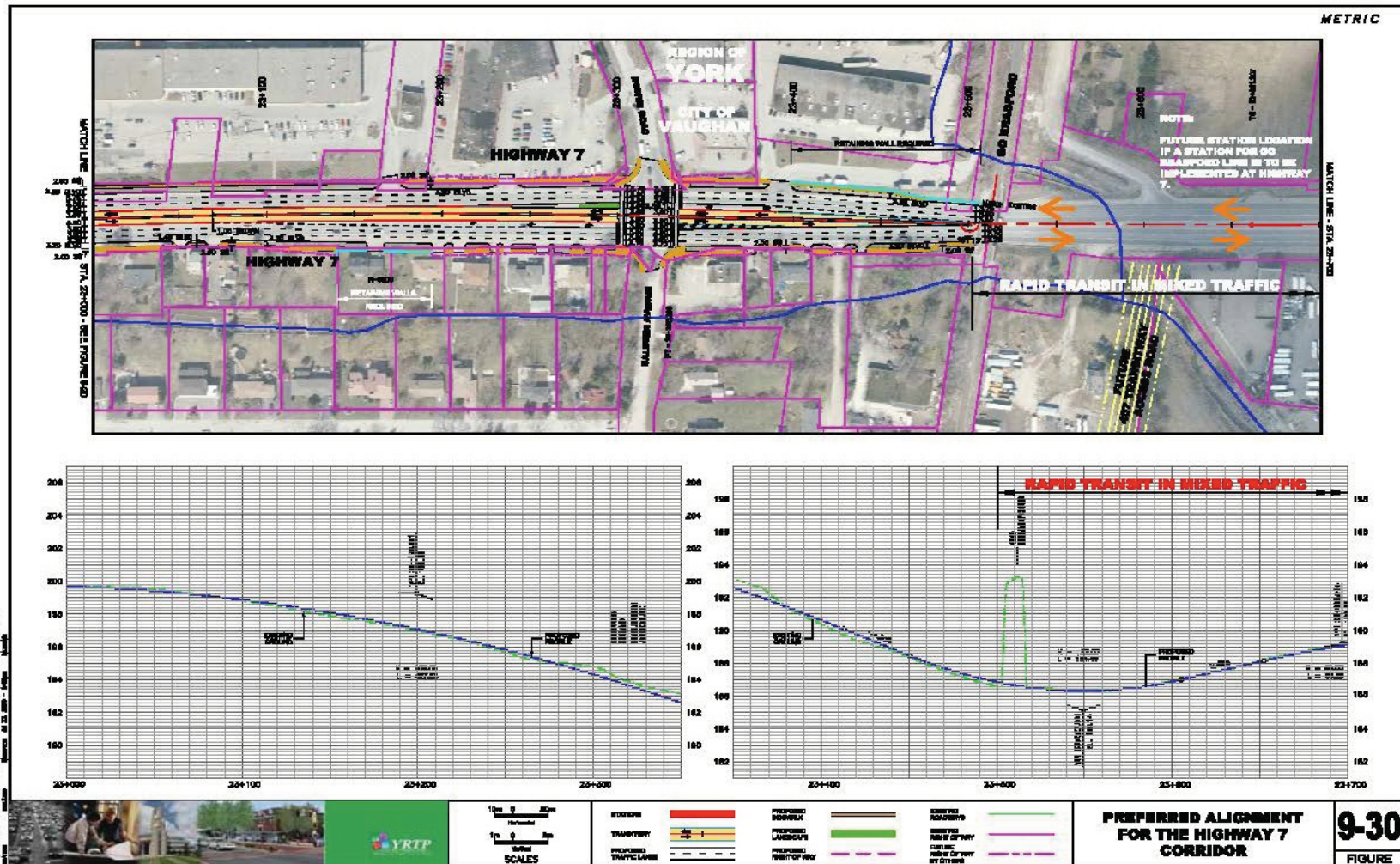
MTO Highway 407 Transitway Station Preferred Alternative (approved by the Province)



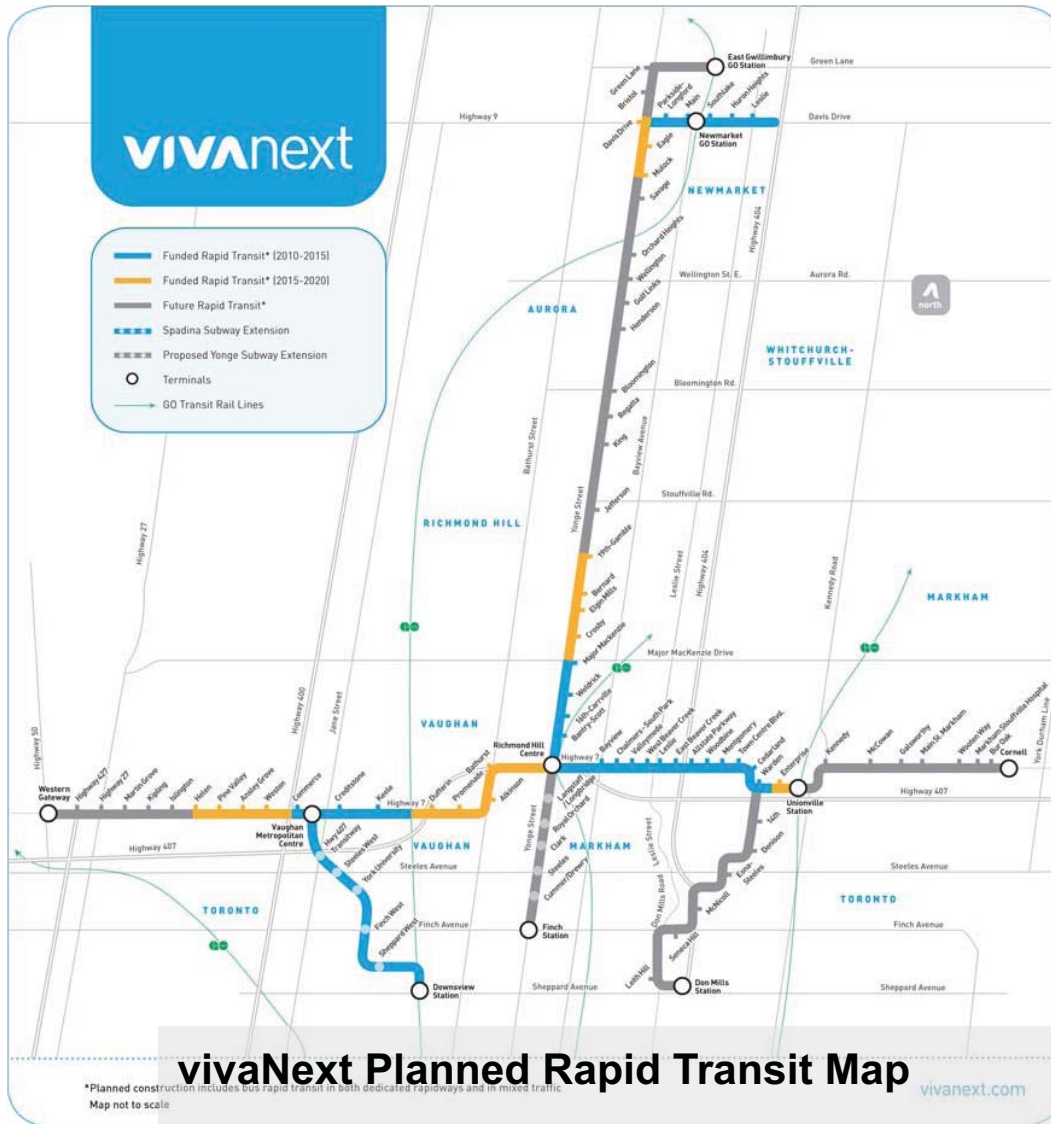
Highway 7 Bus Rapidways – vivaNext Bus Rapid Transit



Highway 7 Bus Rapidways – vivaNext Bus Rapid Transit (near Study Area)

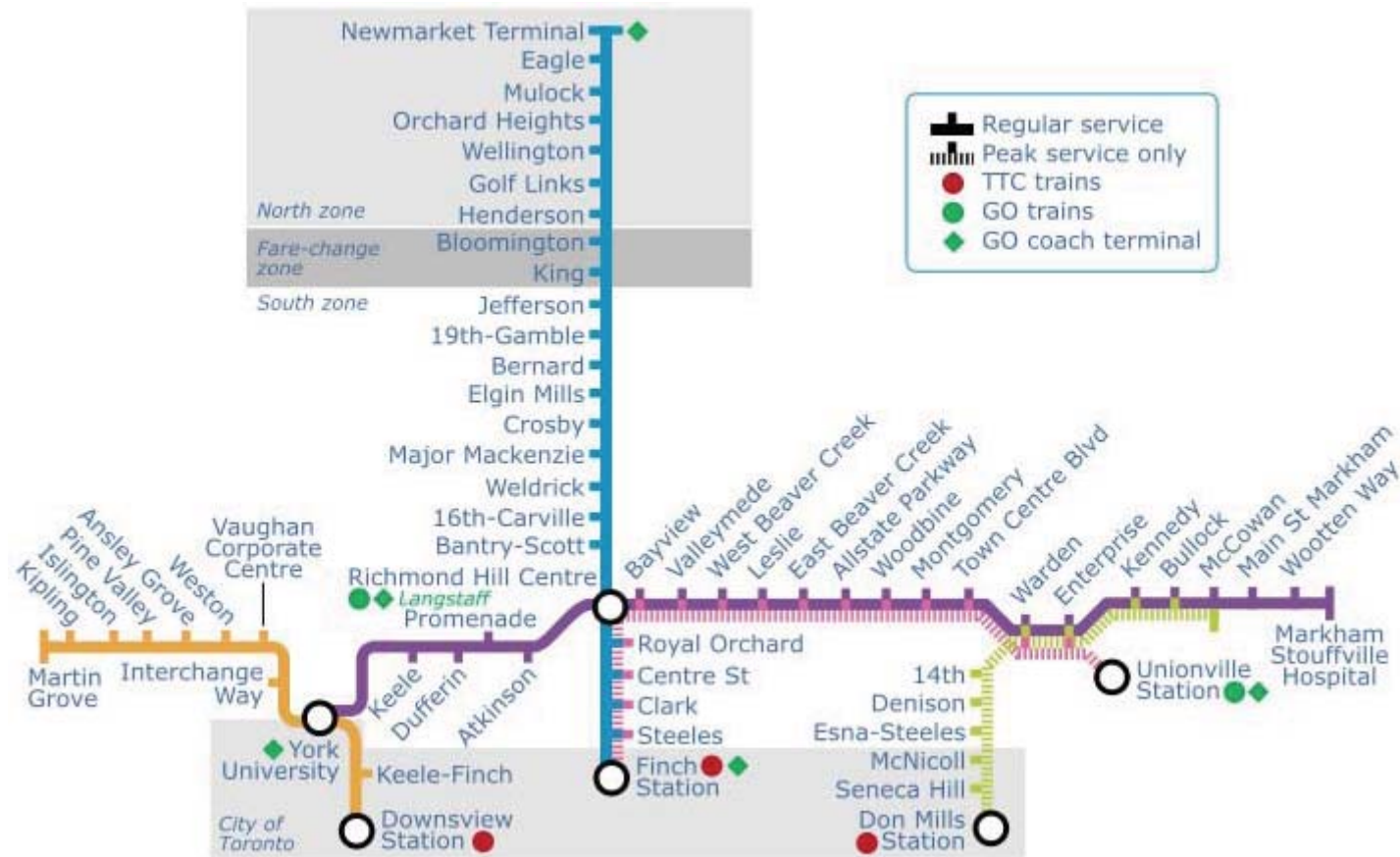


Highway 7 Bus Rapidways – vivaNext Bus Rapid Transit (near Study Area)



Rapidway Segment	Construction Start*	Scheduled Completion*
Davis Drive	2010	2014
Enterprise Drive		
- Warden to Birchmount	2009	2010
- Birchmount to Kennedy	2016	2020
Highway 7		
- Yonge to Warden	2010	2014
- Edgeley to Bowes	2012 / 2013	2015
- Bowes to Yonge	2016 / 2017	2020
- Helen to Edgeley	2016 / 2017	2020
Yonge Street		
- Highway 7 to Major MacKenzie	2012 / 2013	2015
- Mulock to Davis	2014	2017
- Major MacKenzie to 19th Avenue	2016	2020





VIVA Bus Routes